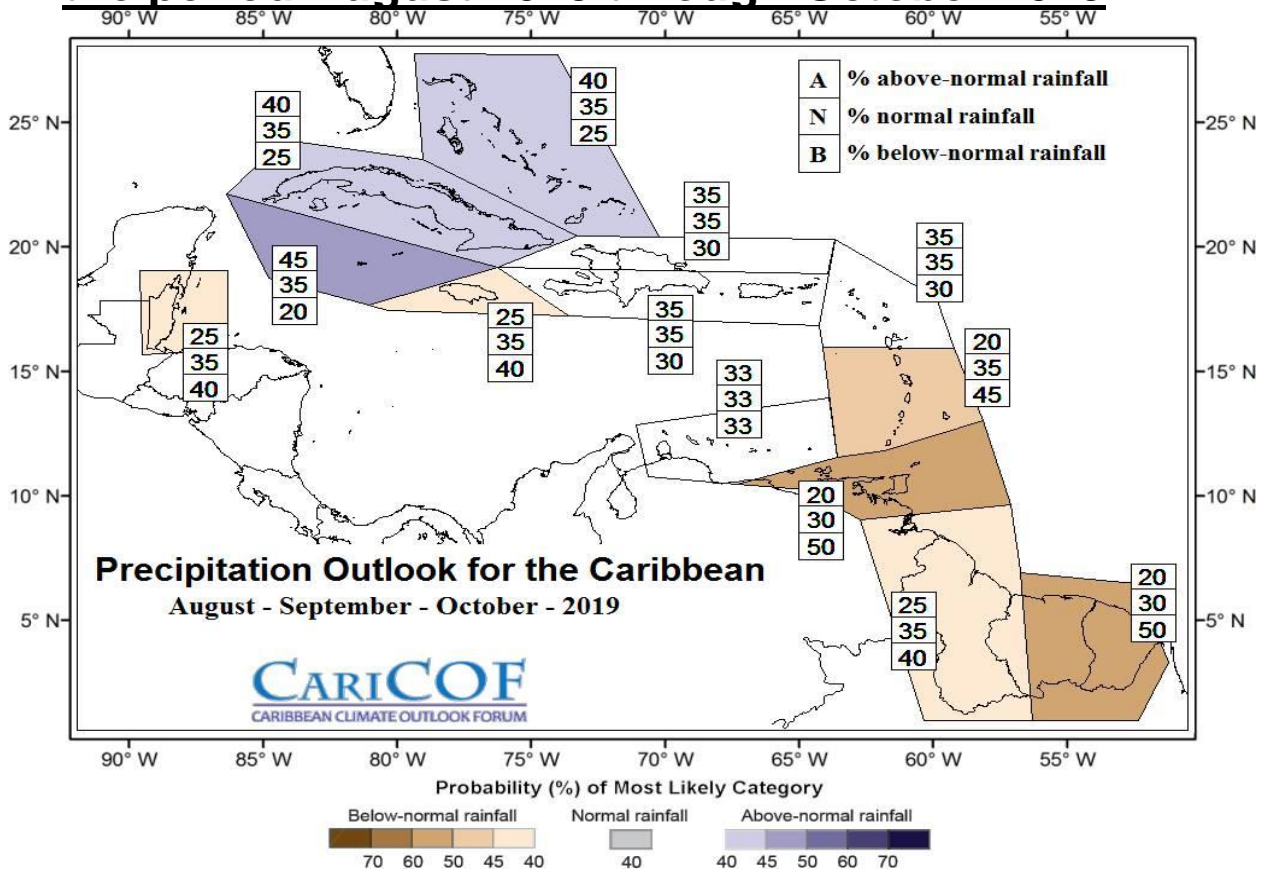




Official Weather Source
of the Cayman Islands

3 Month Rainfall and Temperature prediction for the period August 2019 through October 2019



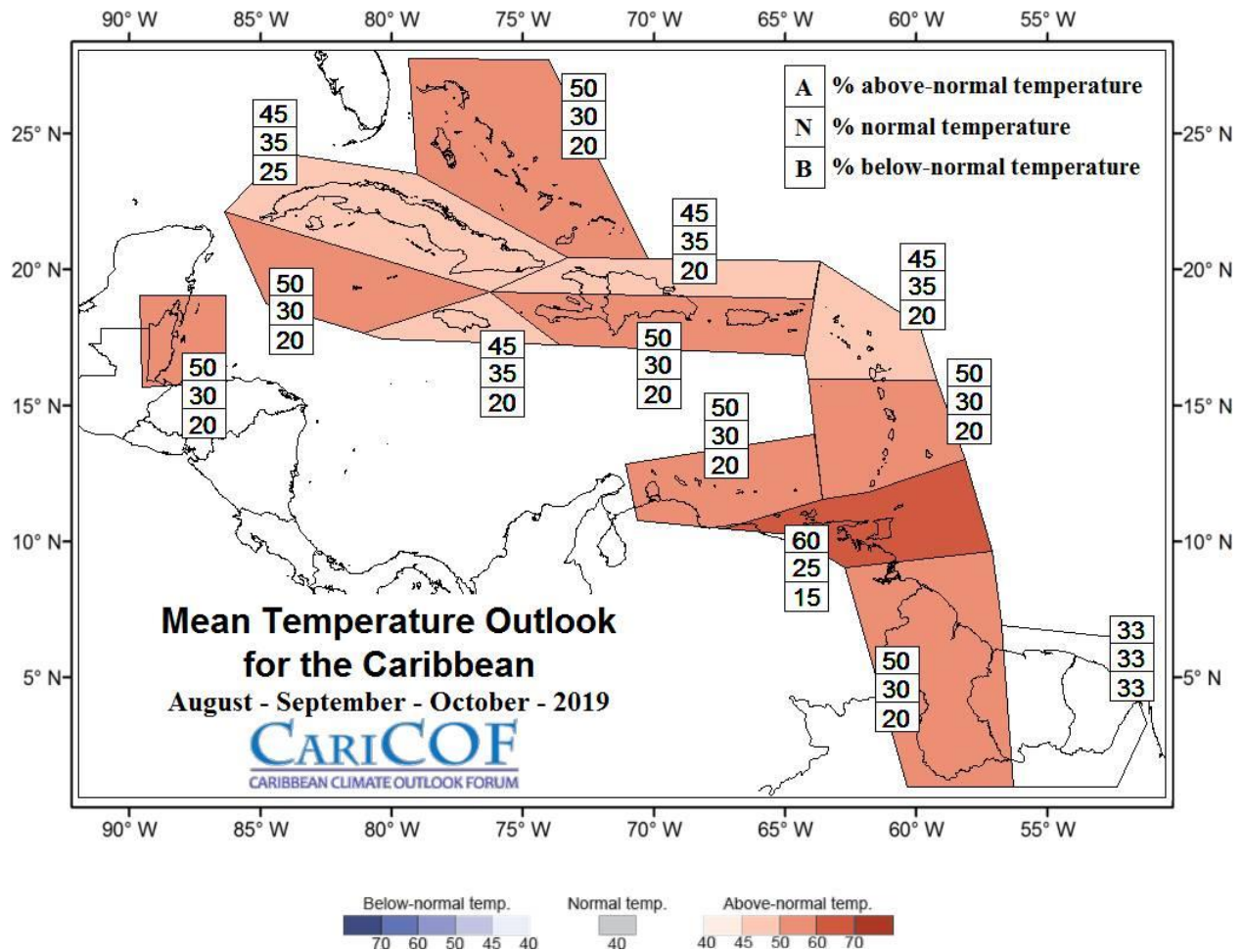
Note that the Cayman Islands precipitation prediction calls for 45% Above-Normal rainfall, 35% Normal Rainfall and 20% Below-Normal Rainfall or

Station	Above Normal	Normal	Below Normal
	45%	35%	20%
West Bay	Greater than 269.0 mm	Between 156.0 and 226.2 mm	Less than 127.0 mm
George Town	Greater than 689.1 mm	Between 511.6 and 667.3 mm	Less than 510.3.8 mm
Bodden Town	Greater than 266.2 mm	Between 16.6 and 175.2 mm	Less than 16.0 mm
East End	Greater than 377.4 mm	Between 297.2 and 375.2 mm	Less than 230.2 mm
North Side	Greater than 392.2mm	Between 341.0 and 378.0 mm	Less than 335.9 mm
Cayman Brac	Greater than 454.1 mm	Between 315.0 and 444.3 mm	Less than 261.4 mm





Official Weather Source
of the Cayman Islands



Note that the Cayman Islands temperature prediction calls for

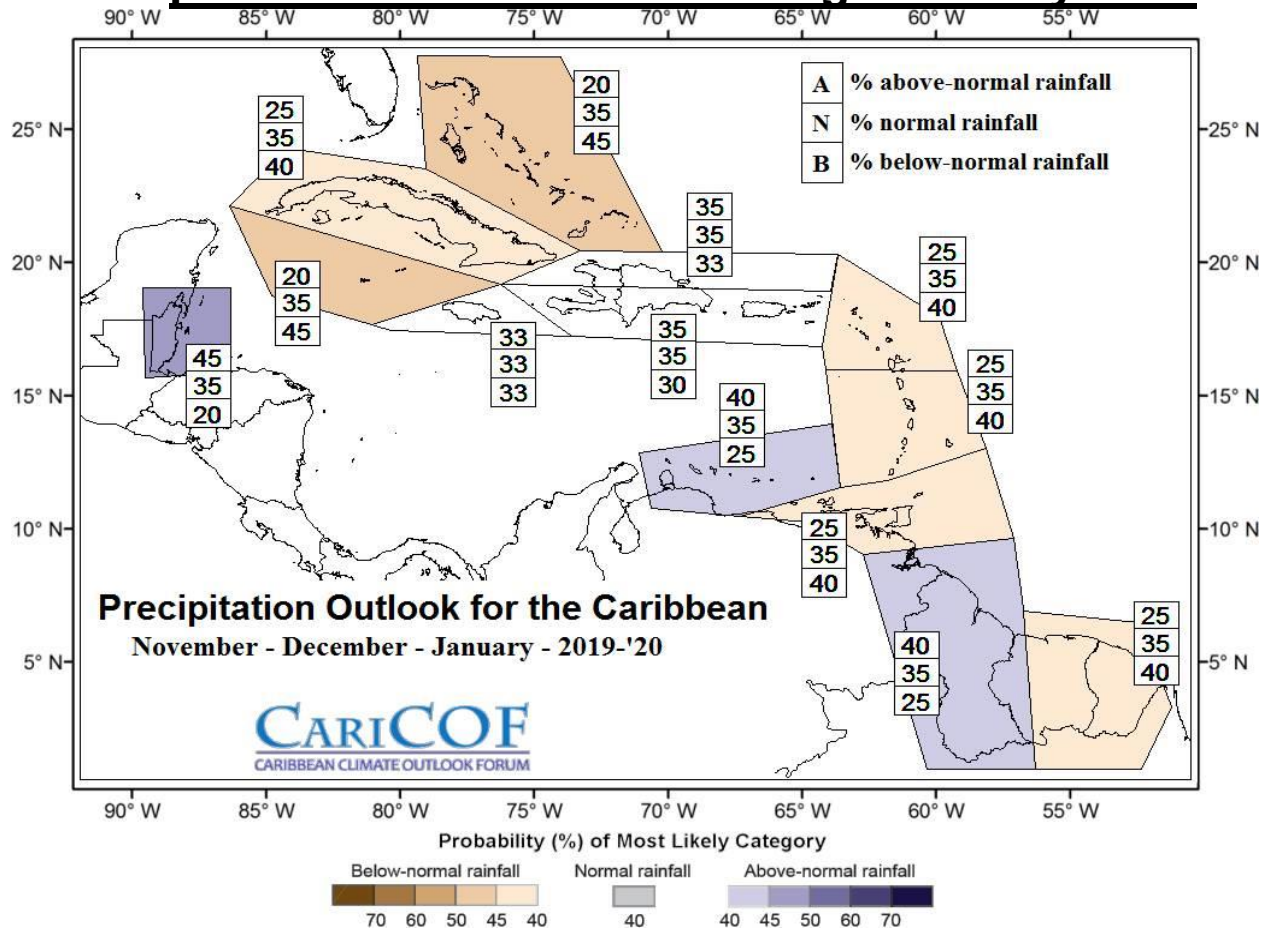
- 50% Average Temperature above 84.6 F
- 30% Average Temperature between 83.9 F and 84.5 F
- 20% Average Temperature below 83.8 F





Official Weather Source
of the Cayman Islands

3 Month Rainfall and Temperature Outlook for the period November 2019 through January 2019



Note that the Cayman Islands precipitation prediction calls for:

Station	Above Normal	Normal	Below Normal
	20%	35%	40%
West Bay	Greater than 92.1mm	Between 46.6 and 69.5 mm	Less than 16.8 mm
George Town	Greater than 359.4mm	Between 203.4 and 319.3 mm	Less than 198.1 mm
Bodden Town	Greater than 38.5 mm	Between 12.4 and 38.0 mm	Less than 11.8 mm
East End	Greater than 146.8 mm	Between 91.2 and 116.0 mm	Less than 76.4 mm
North Side	Greater than 196.0 mm	Between 74.2 and 184.4 mm	Less than 54.4 mm
Cayman Brac	Greater than 178.8 mm	Between 85.3 and 107.4 mm	Less than 47.2 mm

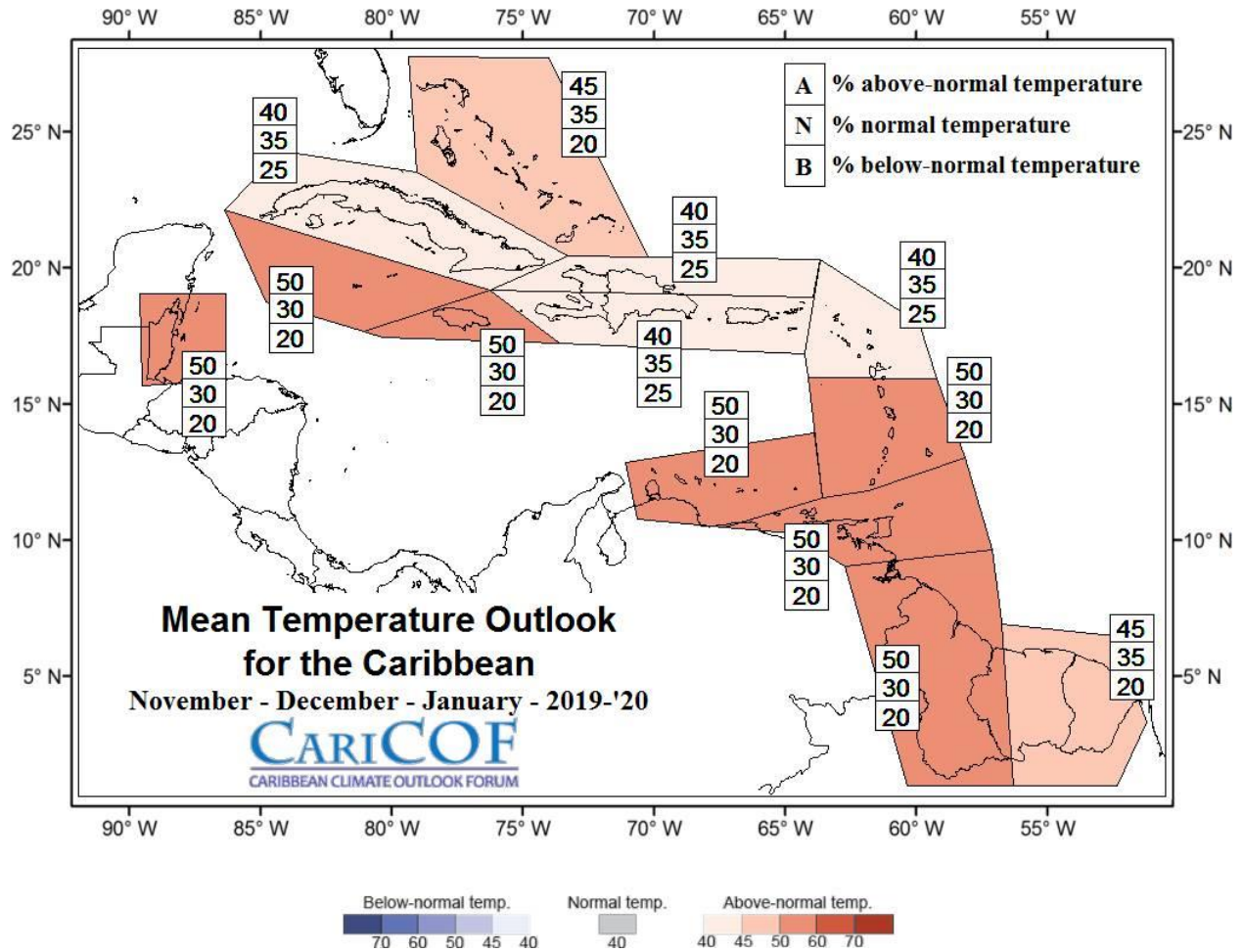


CAYMAN ISLANDS NATIONAL WEATHER SERVICE

Ministry of District Administration, Tourism and Transport. t. (345) 943-7070 f. (345) 945-5773 e. met.office@gov.ky



Official Weather Source
of the Cayman Islands



Note that the Cayman Islands temperature prediction calls for

- 50% Average Temperature above 80.3 F
- 30% Average Temperature between 79.2 and 80.3 F
- 20% Average Temperature below 79.2 F

Disclaimer

Please note that the temperature and rainfall ranges for George Town and Cayman Brac is provided by the Cayman Islands National Weather Service using the strict guidelines of the World Meteorological Organization. Data for George Town covers the period 1981-2010 and for Cayman Brac 2006-2016. Other rainfall data is provided by the Water Authority which do not comply with these standards. This data covers the period 2002-2014. Other Climate information can be founded at [Climate Outlook Newsletter](#)

