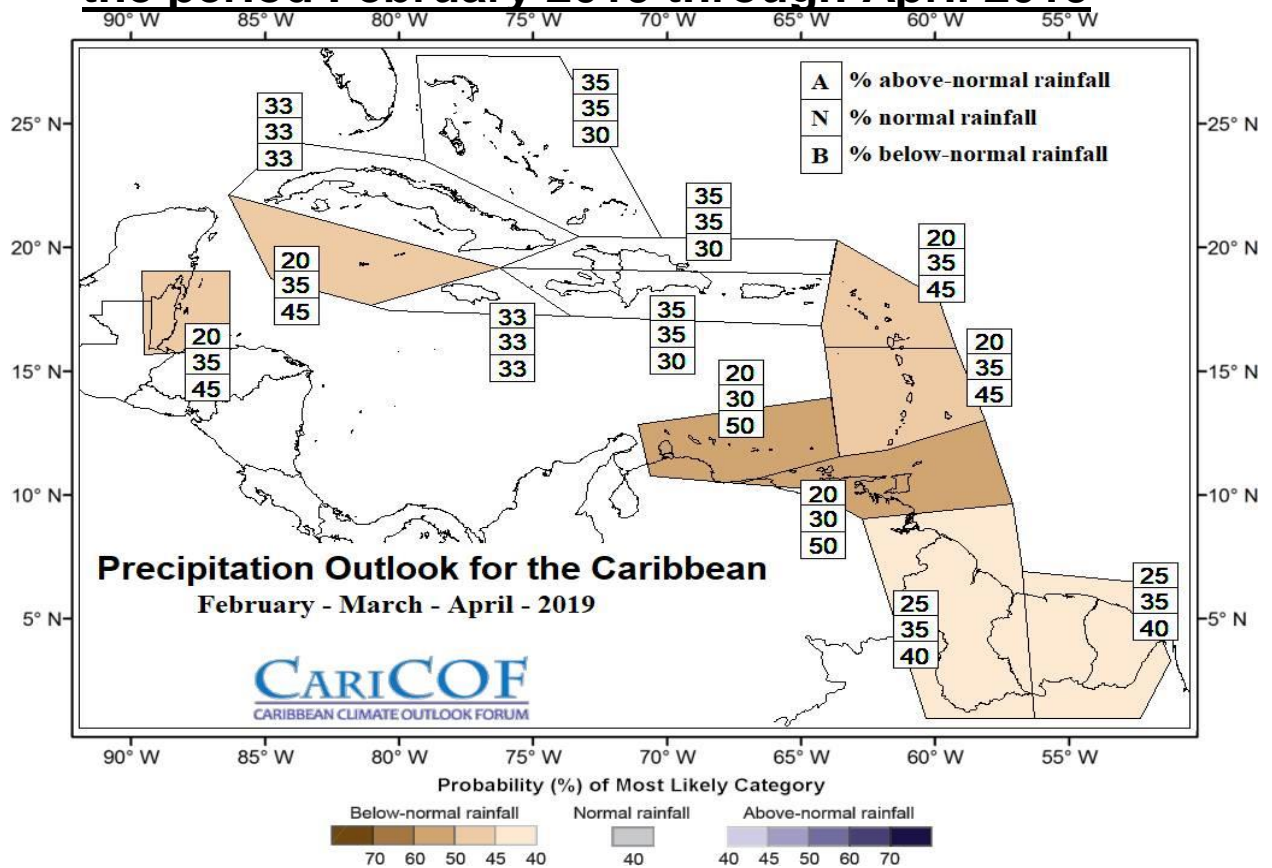




Official Weather Source
of the Cayman Islands

3 Month Rainfall and Temperature prediction for the period February 2019 through April 2019



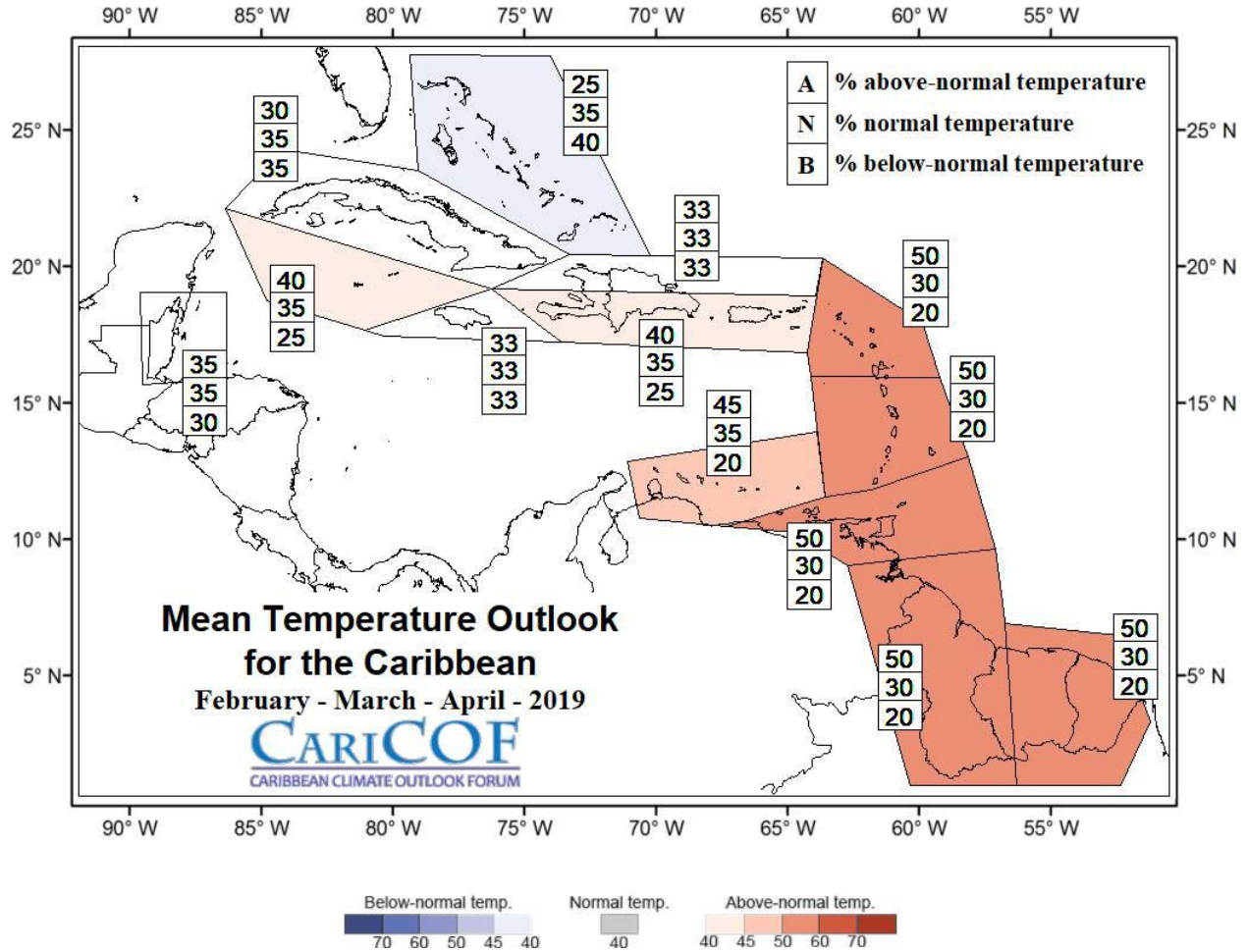
Note that the Cayman Islands precipitation prediction calls for:

Station	Above Normal	Normal	Below Normal
	20%	35%	45%
West Bay	Greater than 31.76 mm	Between 25.2 and 87.4 mm	Less than 19.2 mm
George Town	Greater than 99.06 mm	Between 80.8 and 97.79 mm	Less than 59.4 mm
Bodden Town	Greater than 33.4 mm	Between 4.8 and 28.6 mm	Less than 4.0 mm
East End	Greater than 83.0 mm	Between 34.2 and 73.6 mm	Less than 29.2 mm
North Side	Greater than 49.2 mm	Between 11.0 and 34.0 mm	Less than 4.2 mm
Cayman Brac	Greater than 73.4 mm	Between 47.2 and 70.4 mm	Less than 32.0 mm





Official Weather Source
of the Cayman Islands



Note that the Cayman Islands temperature prediction calls for

- 40% Average Temperature above 80.4 F
- 35% Average Temperature between 79.3 F and 80.1 F
- 25% Average Temperature below 79.1 F



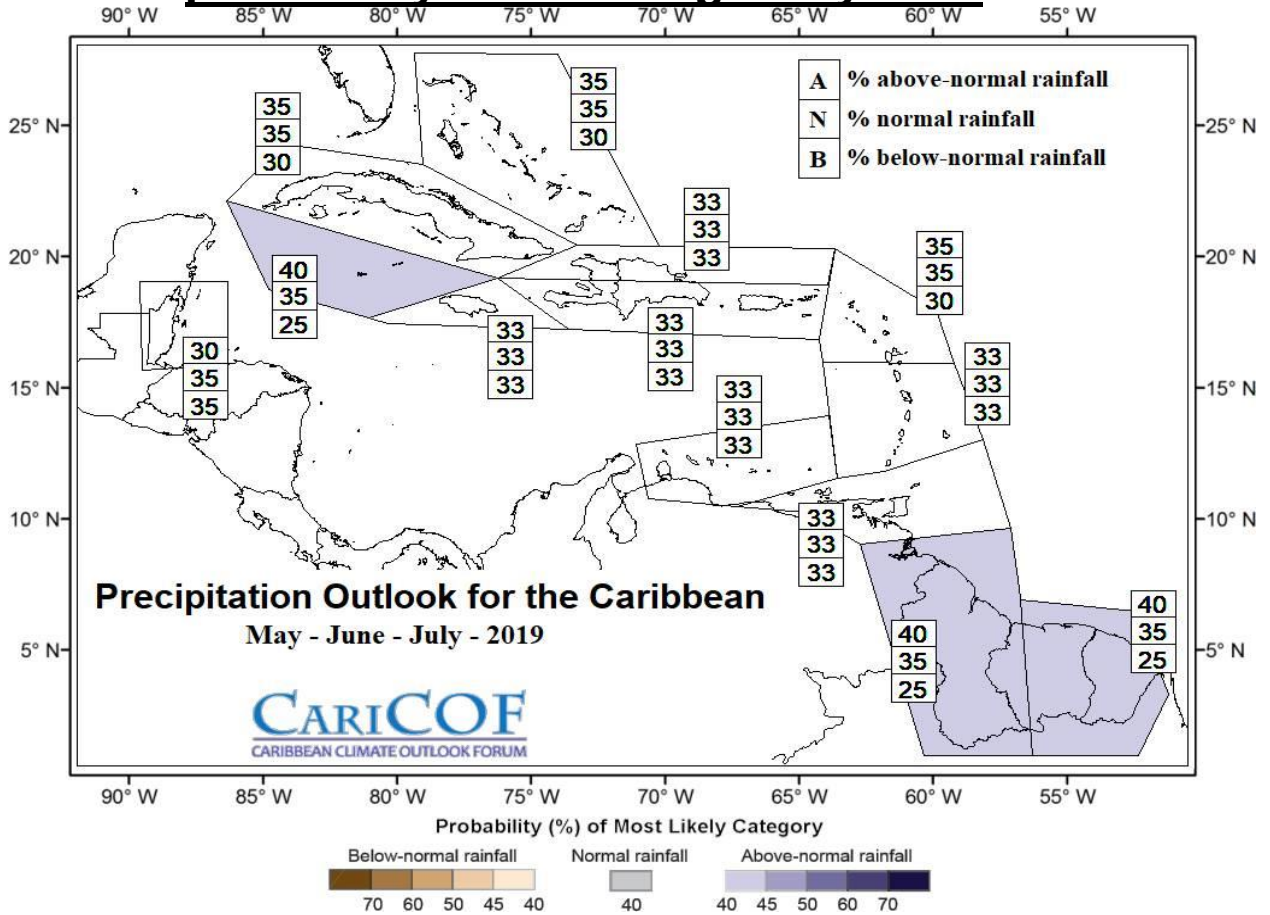
CAYMAN ISLANDS NATIONAL WEATHER SERVICE

Ministry of District Administration, Tourism and Transport. t. (345) 943-7070 f. (345) 945-5773 e. met.office@gov.ky



Official Weather Source
of the Cayman Islands

3 Month Rainfall and Temperature Outlook for the period May 2019 through July 2019



Note that the Cayman Islands precipitation prediction calls for:

Station	Above Normal	Normal	Below Normal
	40%	35%	25%
West Bay	Greater than 196.4 mm	Between 141.4 and 168.0 mm	Less than 40.6 mm
George Town	Greater than 501.9 mm	Between 381.5 and 494.5 mm	Less than 122.2 mm
Bodden Town	Greater than 187.8 mm	Between 16.0 and 128.8 mm	Less than 12.0 mm
East End	Greater than 386.2 mm	Between 237.8 and 363.2 mm	Less than 234.0 mm
North Side	Greater than 342.2 mm	Between 209.4 and 311.2 mm	Less than 103.9 mm
Cayman Brac	Greater than 443.8 mm	Between 292.6 and 374.8 mm	Less than 159.8 mm

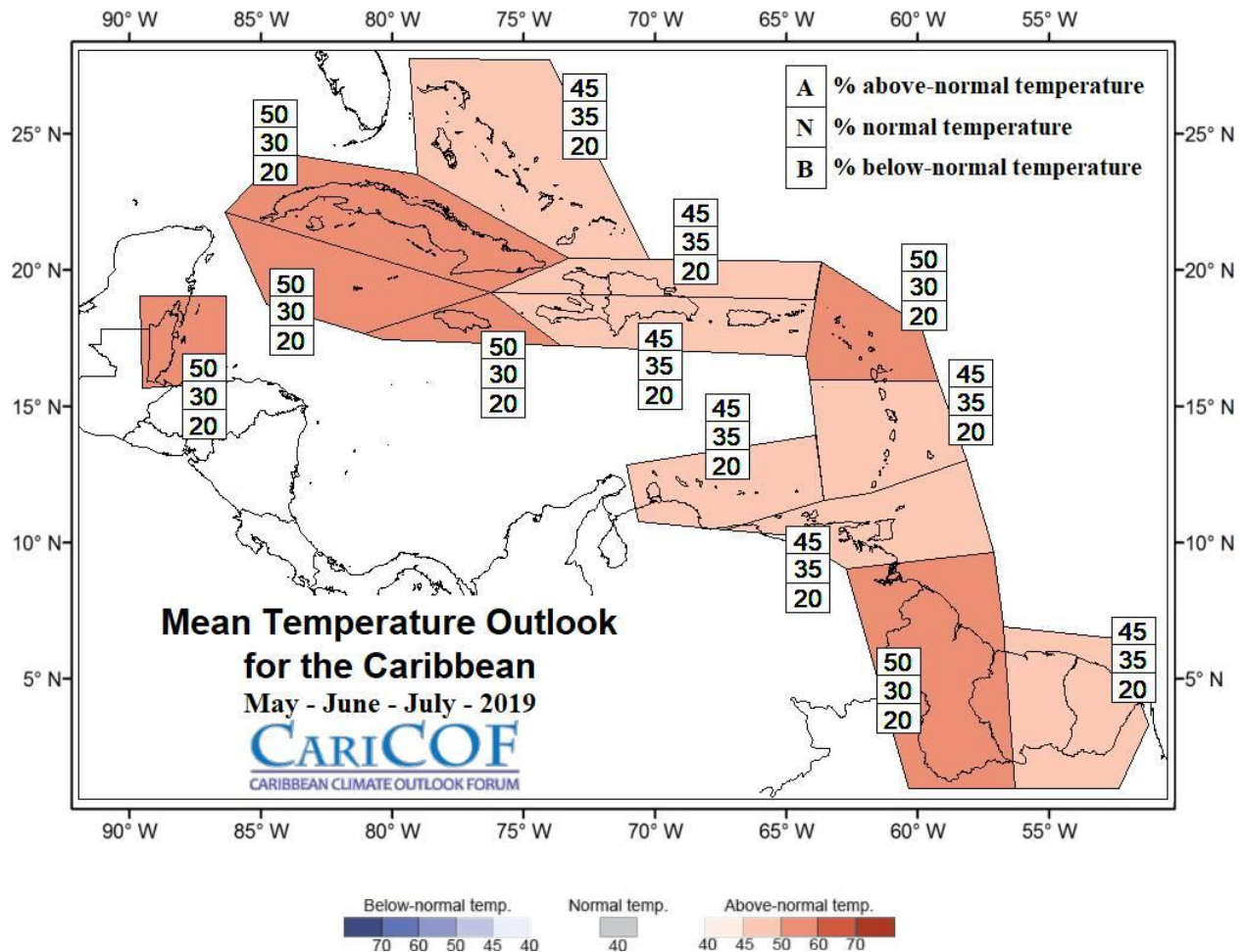


CAYMAN ISLANDS NATIONAL WEATHER SERVICE

Ministry of District Administration, Tourism and Transport. t. (345) 943-7070 f. (345) 945-5773 e. met.office@gov.ky



Official Weather Source
of the Cayman Islands



Note that the Cayman Islands temperature prediction calls for

- 50% Average Temperature above 84.6 F
- 30% Average Temperature between 83.8 and 84.6 F
- 20% Average Temperature below 83.5 F

Disclaimer

Please note that the temperature and rainfall ranges for George Town and Cayman Brac is provided by the Cayman Islands National Weather Service using the strict guidelines of the World Meteorological Organization. Data for George Town covers the period 1981-2010 and for Cayman Brac 2006-2016. Other rainfall data is provided by the Water Authority which do not comply with these standards. This data covers the period 2002-2014. Other Climate information can be founded at [Climate Outlook Newsletter](#)

